

New Simplified Planning Zone

2024 - 2034

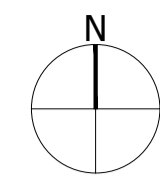
Plans

Plan 3: Building Heights Plan











Reference: SPZ-P03

For consultation July 2024

Note: If you need this information in an accessible format please
contact planningpolicy@slough.gov.uk



LEGEND

-  Site Boundary
-  Excluded Zone
(Power Station sub-zone)
Approximate existing heights:
Chimney Stack - 105m
CHP cooling towers - 49m
CHP plant - 48m
- Maximum Building Heights Permitted**
-  Development Height 36m
-  Development Height 31m
-  Development Height 25m
-  Development Height 20m
-  Development Height 18m
-  Development Height 15m
-  Development Height 12m
-  Development Height 7m
-  Development Height 3m



slough
trading
estate

Reproduced from the Ordnance Survey Map with the permission of the Controller of HMSO. Crown Copyright Reserved. Licence No. EHS - 928549.